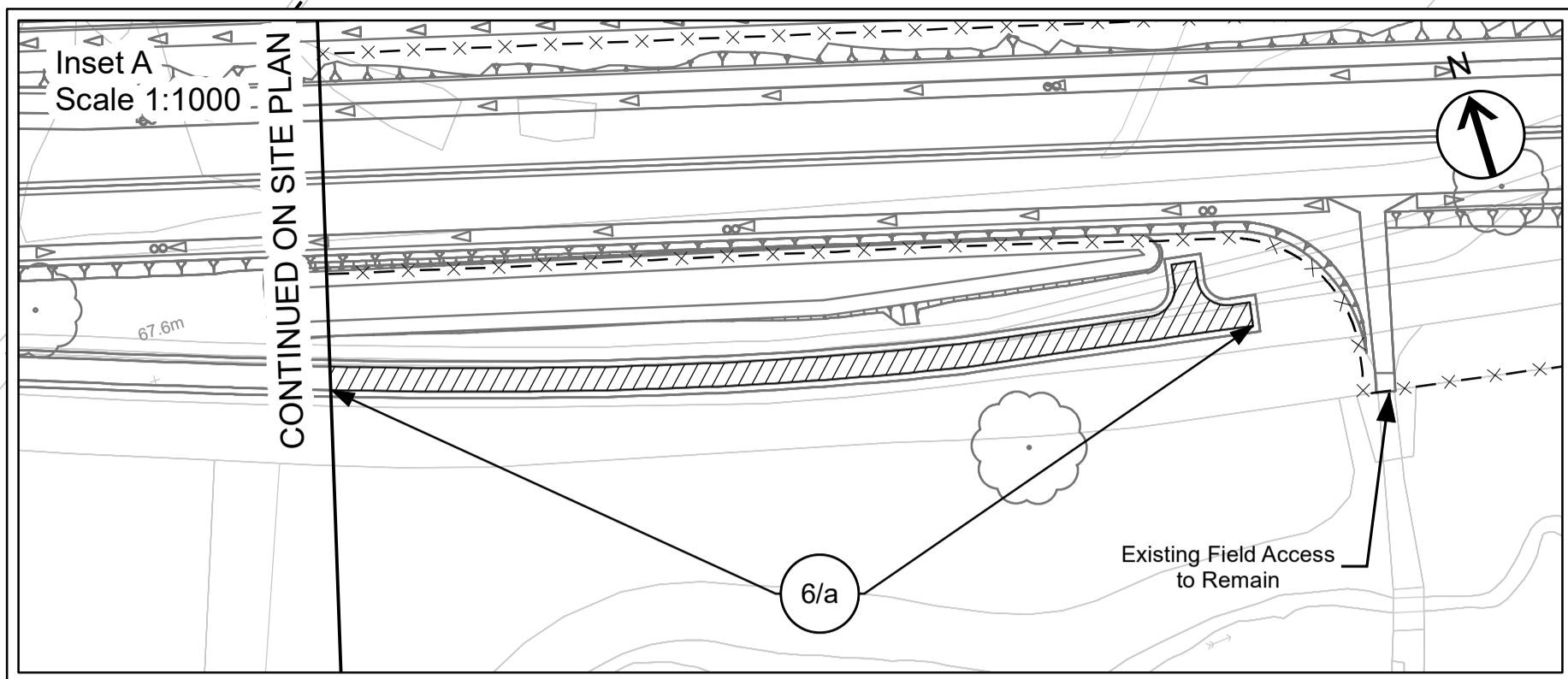
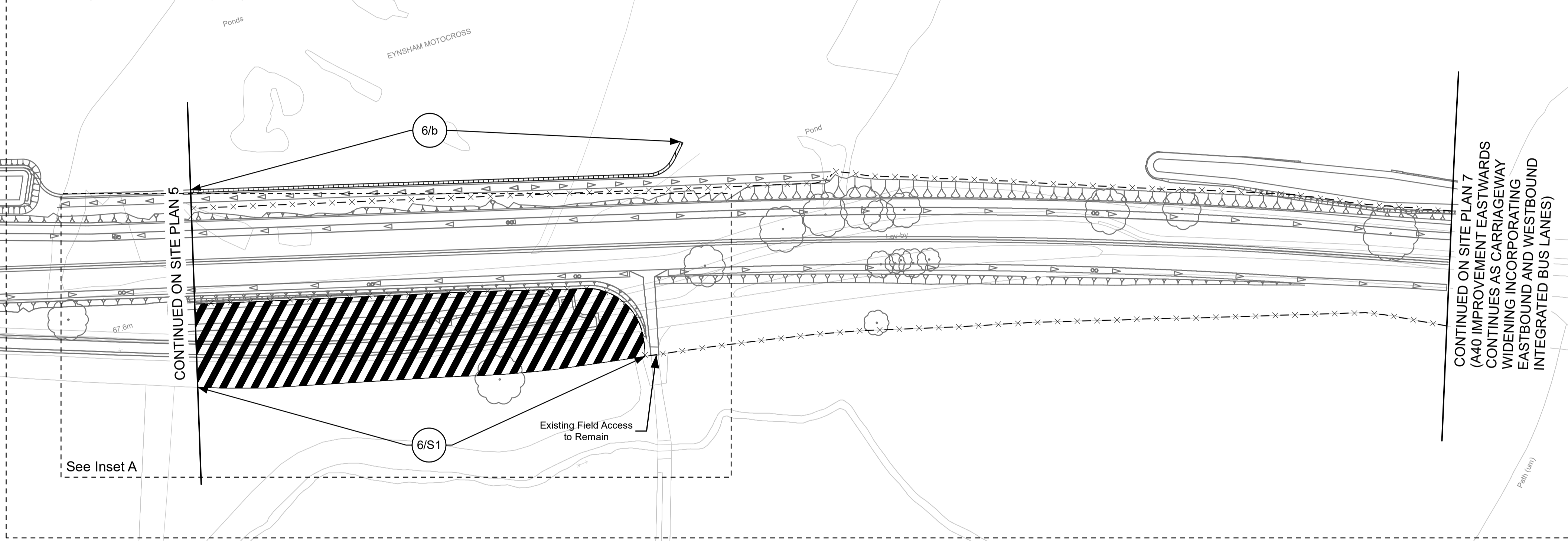


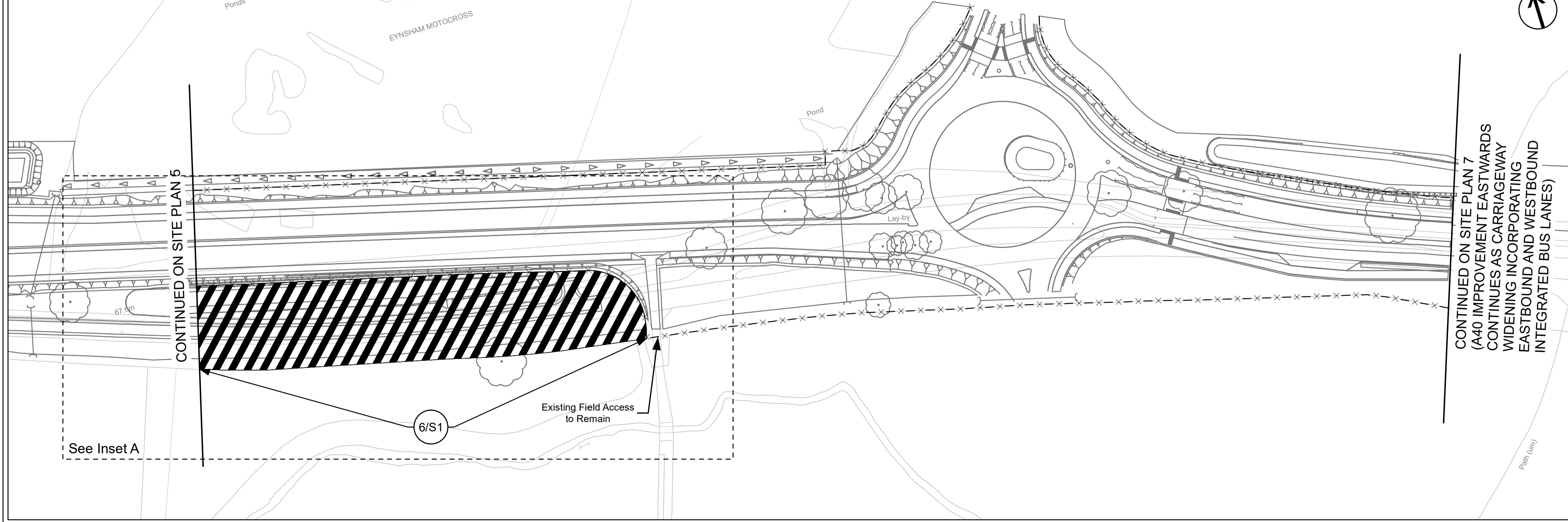
A40 CLASSIFIED ROAD DUALLING PROPOSAL WITHOUT ROUNDABOUT EAST OF EYNHAM MOTOCROSS



See Inset B (with Roundabout Option)



Inset B - A40 CLASSIFIED ROAD DUALLING PROPOSAL WITH ROUNDABOUT EAST OF EYNHAM MOTOCROSS
Scale 1:1000



NOTES:
This Site Plan does not show widths or construction details

KEY:

Borough/Parish Boundary	- - - - -
Public Right of Way	- - - - -
Highway Boundary	---x---x---x---x---
Classified Roads	---x---x---x---x---
Highway to be stopped up	▨▨▨▨▨▨▨▨▨▨
Highway to be improved	▧▧▧▧▧▧▧▧▧▧
New Highway	▩▩▩▩▩▩▩▩▩▩
Private Means of Access to be stopped up	▬▬▬▬▬▬▬▬▬▬
New Means of Access	▩▩▩▩▩▩▩▩▩▩

P03	SRO Provisions Updated	11/04/22	CG	SS	JH
P02	OS Annotations Updated	03/02/22	CG	SS	JH
P01	First Issue	07/01/22	CG	SS	JH
Rev	Description	Date	By	Check	Approved

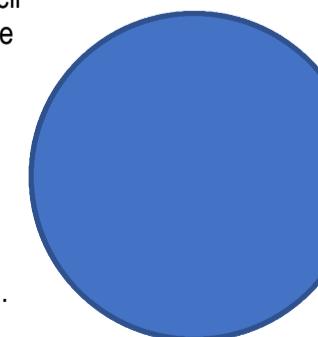
This map is reproduced from Ordnance Survey material with the permission of Ordnance Survey on behalf of the Controller of Her Majesty's Stationary Office. © Crown Copyright. Unauthorised reproduction infringes Crown Copyright and may lead to prosecution or civil proceedings. Oxfordshire County Council, 010023343, 2021



THE OXFORDSHIRE COUNTY COUNCIL
(HIGHWAYS INFRASTRUCTURE – A40
HIF2 SMART CORRIDOR
(HILL FARM TO DUKES CUT))
(SIDE ROADS) ORDER 2022

SITE PLAN 6 -
A40 DUALLING - EYNHAM
MOTOCROSS TO EAST OF NEW
A40 ROUNDABOUT JUNCTION

The COMMON SEAL of
Oxfordshire County Council
was hereunto affixed in the
presence of -



Authorised Officer
Dated this day of 2022 Seal No.

Drawn	Checked	Approved	Date
CG	SS	JH	11/04/22

GH Project Number	Scale at A1
132861.005	1:1,000
Drawing Number	Revision
GH-132861005-SRO-6	P03

